


ABELL  
SURVEYING & MAPPING

1140 SEQUOIA STREET • DELAVAN, WISCONSIN 53115  
262-728-6737

(EAST)  
N 89°59'31" E 100.00'



14

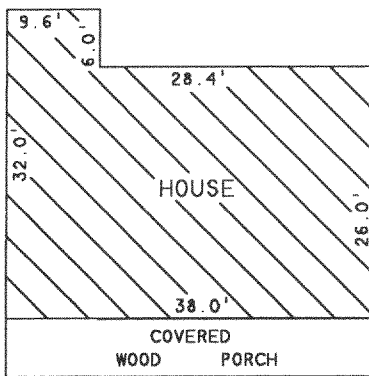
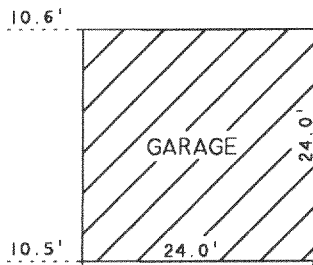
LOT 5

0.41 ACRES

LOT 4

LOT 6

(NORTH 180.00')  
N 0°00'28" E 179.97'



LANDSCAPE AREA EXTENDS  
1' - 1.4' WEST OF LINE

BLOCK

GRAVEL DRIVE

EAST 100.00'

S 0°00'28" W  
(NORTH)

NOTE: BEARINGS ARE REFERENCED TO THE  
RECORDED SUBDIVISION PLAT.

VALENCIA

DRIVE

66 FEET WIDE

N



SCALE 1"=20'

LEGEND

- Ø - IRON PIPE FOUND
- - IRON ROD FOUND
- - UTILITY PEDS
- ( ) - RECORDED AS

REVISED: MAY 22, 2003 TO SHOW  
THE PROPOSED HOUSE, GARAGE, WELL  
AND DRIVEWAY.

REVISED: JULY 30, 2003 TO SHOW  
THE HOUSE FOUNDATION.

ORDERED BY: BOSS CONSTRUCTION  
7976 DUTCH DRIVE  
DELAVAN, WI 53115

PLAT OF SURVEY OF

LOT 5, BLOCK 14, INLET OAKS SUBDIVISION NO. 5,  
LOCATED IN T2N.R16E, WALWORTH COUNTY, WISCONSIN.

ORDERED BY: KEEFE REAL ESTATE  
1155 E. GENEVA STREET  
DELAVAN, WI 53115

I HEREBY CERTIFY THAT I HAVE SURVEYED THE ABOVE DESCRIBED PROPERTY AND THAT THE  
ABOVE MAP IS A TRUE REPRESENTATION THEREOF AND SHOWS THE SIZE AND LOCATION OF  
THE PROPERTY, ITS EXTERIOR BOUNDARIES, THE LOCATION OF ALL VISIBLE STRUCTURES  
AND DIMENSIONS OF ALL PRINCIPAL BUILDINGS THEREON, BOUNDARY FENCES, APPARENT  
EASEMENTS, ROADWAYS AND VISIBLE ENCROACHMENTS, IF ANY, TO THE BEST OF MY  
KNOWLEDGE AND BELIEF.

THIS SURVEY IS MADE FOR THE USE OF THE PRESENT OWNERS OF THE PROPERTY, AND ALSO  
THOSE WHO PURCHASE, MORTGAGE, OR GUARANTEE THE TITLE THERETO WITHIN ONE (1) YEAR  
FROM DATE HEREON.

David F. Abell

DAVID F. ABELL  
WISCONSIN REGISTERED LAND SURVEYOR, S-1596

REVISED AND RECERTIFIED APRIL 22, 2004

ORDERED BY: CENTURY 21-SKANDIA REALTY  
830 E. GENEVA STREET  
DELAVAN, WI 53115

May 6, 2003

DATE: May 6, 2003 JOB NUMBER - 03065C  
NOTE: THIS IS NOT A CERTIFIED COPY UNLESS SEALED.

FIN 5 00043

216-3747